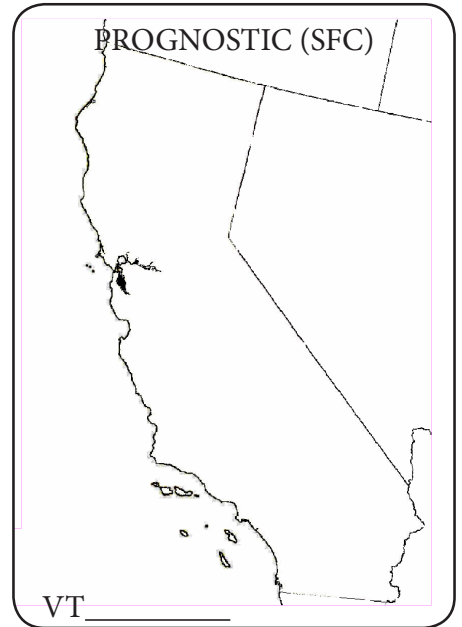
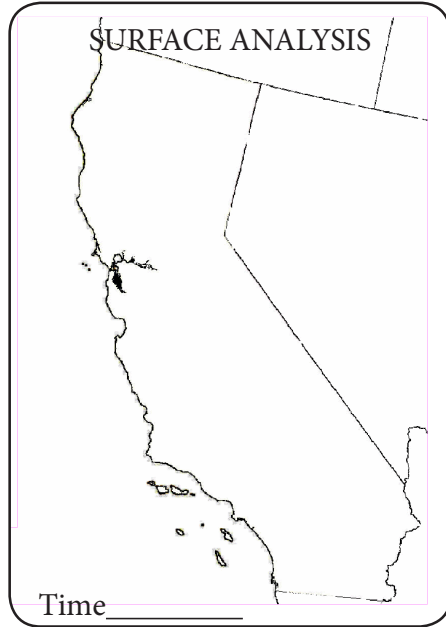
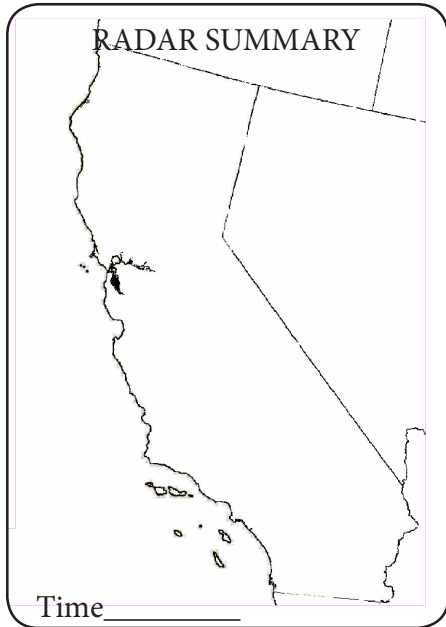
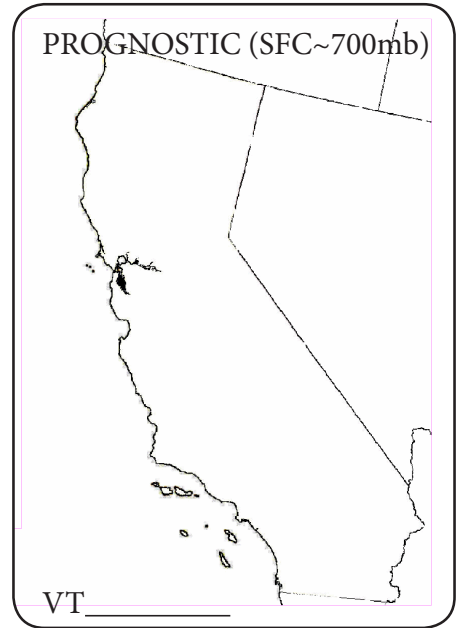
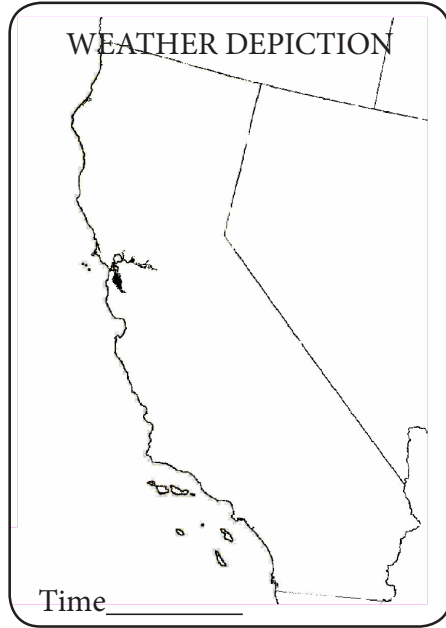
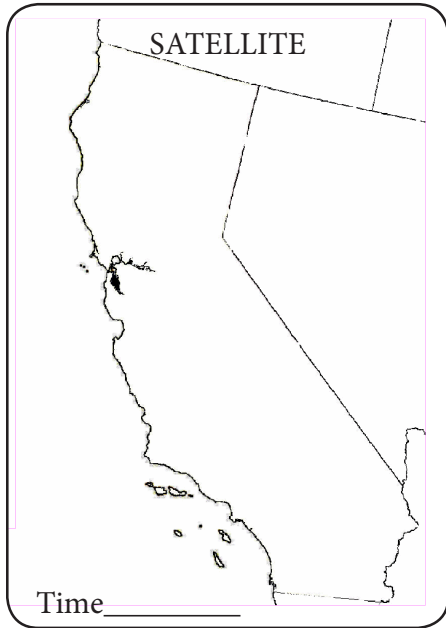
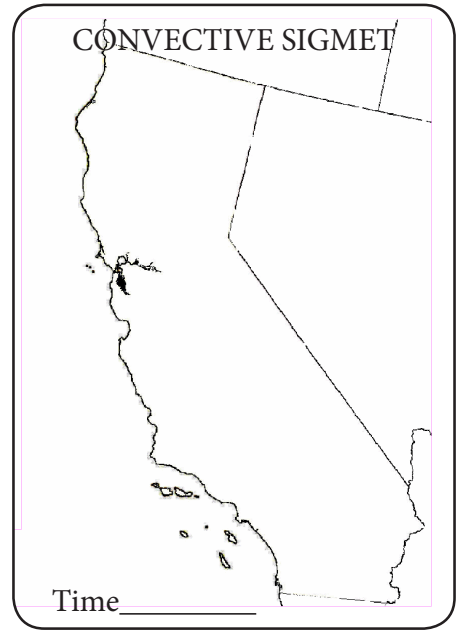
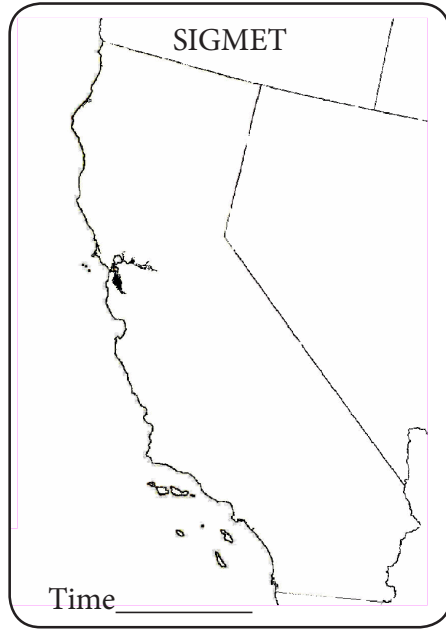
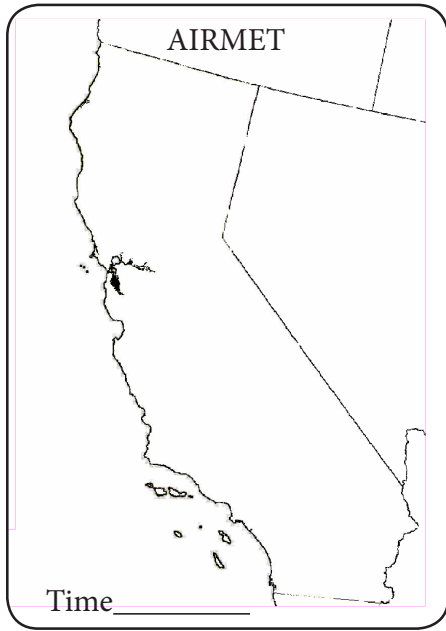


WEATHER BRIEFING LOG



VFR not recommended

Current condition (METAR)

Airport	Time	Wind	Vis.	Sky	T/D	ALT	Remark

En Route (Area Forecast) Outlook= From _____ To _____

Destination Forecast (TAF or FT)

Wind and Temp. Aloft

Station	3000 ft	6000 ft	9000 ft	12000 ft

PIREP

NOTAM/TFR

Airport	1	2	3
Takeoff Distance			
Landing Distance			
Runway Length			

Go/No Go